



Start **1505 E Main Ave  
Morgan Hill, CA  
95037**

End **7301 Freedom Blvd  
Aptos, CA 95003**

Travel **45.2 mi – about 55  
mins**

**Save trees. Go green!**

Download Google Maps for mobile  
Text maps to 466453

**1505 E Main Ave  
Morgan Hill, CA 95037**

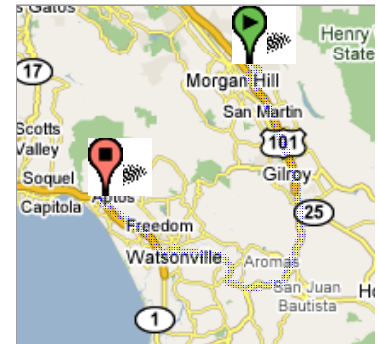
**Drive:** 45.2 mi – about 55 mins

- |    |  |                    |
|----|--|--------------------|
| 1. | Head <b>northeast</b> on <b>E Main Ave</b><br>toward <b>Elm Ave</b>            | 0.4 mi<br>1 min    |
|    | 2. Turn <b>right</b> at <b>Hill Rd</b>   | 1.1 mi<br>3 mins   |
|    | 3. Turn <b>right</b> at <b>E Dunne Ave</b>                                     | 1.2 mi<br>3 mins   |
|    | 4. Turn <b>left</b> to merge onto <b>US-101 S</b><br>toward <b>Los Angeles</b> | 23.6 mi<br>25 mins |
|    | 5. Slight <b>right</b> at <b>San Juan Rd</b>                                   | 9.0 mi<br>11 mins  |
|    | 6. Turn <b>right</b> at <b>Porter Dr</b>                                       | 377 ft             |
|    | 7. Continue on <b>Main St</b>  | 0.2 mi             |
|    | 8. Turn <b>left</b> at <b>W Riverside Dr</b>                                   | 1.2 mi<br>3 mins   |
|    | 9. Merge onto <b>CA-1 N</b> via the ramp<br>to <b>Santa Cruz</b>               | 7.8 mi<br>8 mins   |
|    | 10. Exit onto <b>Freedom Blvd</b>  | 0.6 mi<br>1 min    |

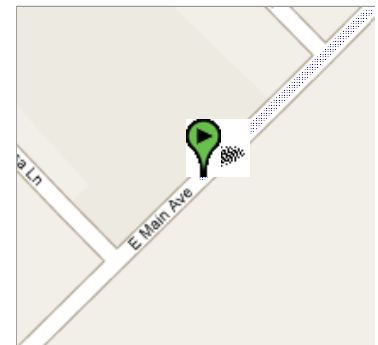
**7301 Freedom Blvd  
Aptos, CA 95003**

These directions are for planning purposes only. You may find that construction projects, traffic, or other events may cause road conditions to differ from the map results.

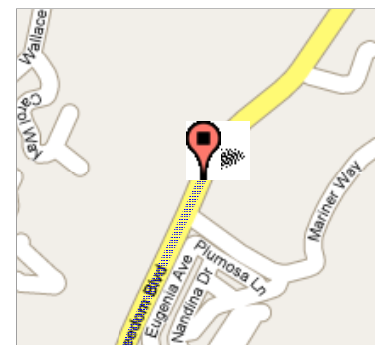
### Overview



### Start



### End



Map data ©2007  
NAVTEQ™