



Start **1505 E Main Ave
Morgan Hill, CA
95037**

End **1900 Independence
Blvd
Salinas, CA 93906**

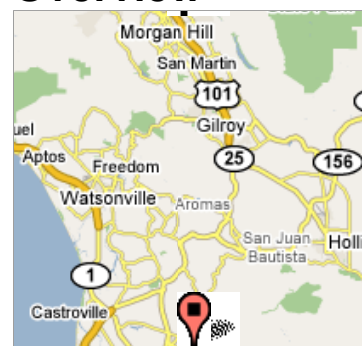
Travel **39.7 mi – about 51
mins**

Save trees. Go green!
Download Google Maps for mobile
Text maps to 466453

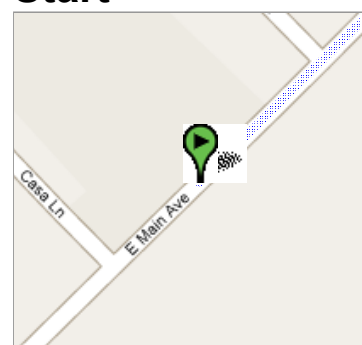
**1505 E Main Ave
Morgan Hill, CA 95037**
Drive: 39.7 mi – about 51 mins

- | | |
|--|--------------------|
| 1. Head northeast on E Main Ave
toward Elm Ave | 0.4 mi
1 min |
| 2. Turn right at Hill Rd | 1.1 mi
3 mins |
| 3. Turn right at E Dunne Ave | 1.2 mi
3 mins |
| 4. Turn left to merge onto US-101 S
toward Los Angeles | 33.8 mi
36 mins |
| 5. Take the Boronda Rd exit | 0.4 mi
1 min |
| 6. Turn left at Boronda Rd | 2.6 mi
7 mins |
| 7. Turn right at Independence Blvd | 0.2 mi |
| 8. Make a U-turn at Danbury St | 62 ft |

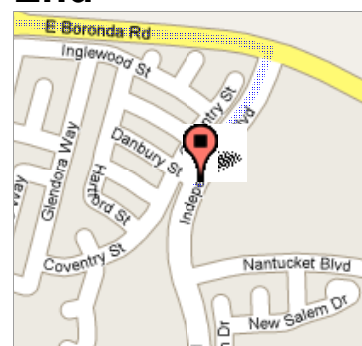
Overview



Start



End



**1900 Independence Blvd
Salinas, CA 93906**

These directions are for planning purposes only. You may find that construction projects, traffic, or other events may cause road conditions to differ from the map results.

Map data ©2007 NAVTEQ™

Map data ©2007
NAVTEQ™