



Start **1505 E Main Ave
Morgan Hill, CA 95037**

End **Woodward Park
Fresno, CA**

Travel **131 mi – about 2 hours 31 mins**

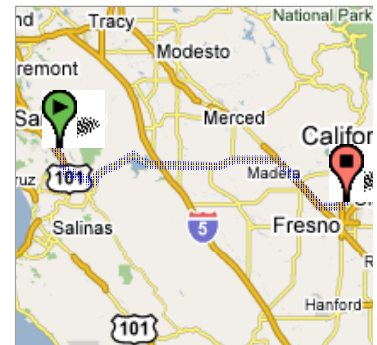
Save trees. Go green.
Download Google Maps for
Text maps to 46645.

**1505 E Main Ave
Morgan Hill, CA 95037**

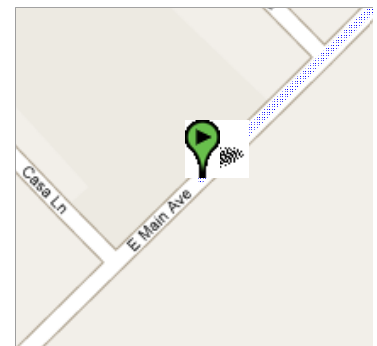
Drive: 131 mi – about 2 hours 31 mins

- | | |
|---|---------------------------|
| 1. Head northeast on E Main Ave toward Elm Ave | 0.4 mi
1 min |
| 2. Turn right at Hill Rd | 1.1 mi
3 mins |
| 3. Turn right at E Dunne Ave | 1.2 mi
3 mins |
| 4. Turn left to merge onto US-101 S toward Los Angeles | 9.7 mi
10 mins |
| 5. Take exit 356 for 10th St/CA-152 E | 0.3 mi |
| 6. Turn left at E 10th St/CA-152/Pacheco Pass Hwy
Continue to follow CA-152/
Pacheco Pass Hwy | 2.8 mi
5 mins |
| 7. Turn right to stay on CA-152/Pacheco Pass Hwy
Continue to follow CA-152 | 81.0 mi
1 hour 25 mins |
| 8. Slight right at CA-99 S | 22.8 mi
21 mins |
| 9. Take the exit toward Herndon Ave | 0.5 mi
1 min |
| 10. Merge onto N Golden State Blvd | 0.4 mi |
| 11. Turn left at W Herndon Ave | 7.0 mi |

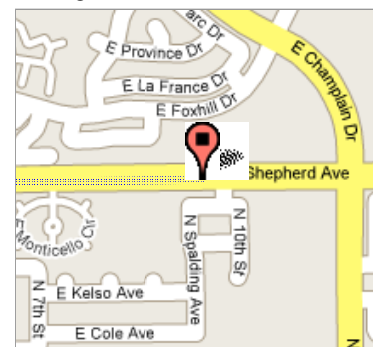
Overview



Start



End



Map data ©2007
NAVTEQ™

- | | |
|---|------------------|
| | 12 mins |
| ← 12. Turn left at N Blackstone Ave | 1.1 mi
3 mins |
| 13. Continue on N Friant Rd | 1.1 mi
3 mins |
| → 14. Turn right at E Shepherd Ave | 1.0 mi
2 mins |

 **Woodward Park**
Fresno, CA

These directions are for planning purposes only. You may find that construction projects, traffic, or other events may cause road conditions to differ from the map results.

Map data ©2007 NAVTEQ™