



Start **1505 E Main Ave  
Morgan Hill, CA 95037**

End **4805 Westmont Ave  
Campbell, CA 95008**

Travel **27.9 mi – about 33 mins, up  
to 40 mins in traffic**

**Save trees. Go green.**  
Download Google Maps for  
Text maps to 46645.

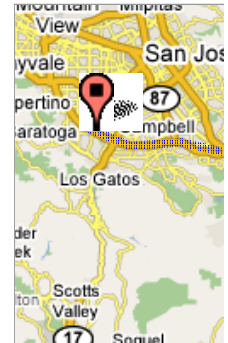
**1505 E Main Ave  
Morgan Hill, CA 95037**

**Drive:** 27.9 mi – about 33 mins, up to 40 mins in traffic

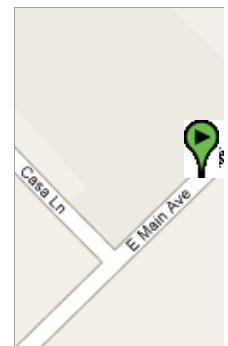
- |                                                                                             |                    |
|---------------------------------------------------------------------------------------------|--------------------|
| 1. Head <b>northeast</b> on <b>E Main Ave</b> toward <b>Elm Ave</b>                         | 0.7 mi<br>2 mins   |
| 2. <b>E Main Ave</b> turns <b>left</b> and becomes <b>Cochrane Rd</b>                       | 2.3 mi<br>4 mins   |
| 3. Take the ramp onto <b>US-101 N</b>                                                       | 8.6 mi<br>8 mins   |
| 4. Take exit <b>377A</b> to merge onto <b>CA-85 N</b> toward <b>Cupertino/Mountain View</b> | 14.0 mi<br>13 mins |
| 5. Take the <b>Saratoga Ave</b> exit                                                        | 0.3 mi             |
| 6. Turn <b>right</b> at <b>Saratoga Ave</b>                                                 | 0.4 mi<br>1 min    |
| 7. Turn <b>right</b> at <b>Cox Ave</b>                                                      | 0.5 mi<br>1 min    |
| 8. Turn <b>right</b> at <b>Quito Rd</b>                                                     | 0.6 mi<br>2 mins   |
| 9. Turn <b>left</b> at <b>Westmont Ave</b>                                                  | 0.5 mi<br>1 min    |

**4805 Westmont Ave  
Campbell, CA 95008**

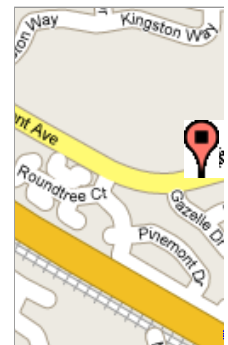
**Overview**



**Start**



**End**



These directions are for planning purposes only. You may find that construction projects, traffic, or other events may cause road conditions to differ from the map results.

Map data ©2007 NAVTEQ™

Map data ©2007 NAVTEQ™