



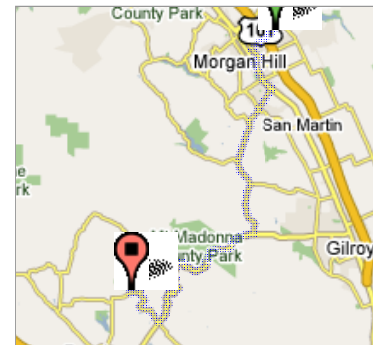
Start **1505 E Main Ave
Morgan Hill, CA 95037**
End **Spring Hills Golf Course
31 Smith Rd, Watsonville,
CA 95076**

Save trees. Go green.
Download Google Maps for
Text maps to 46645.

Travel **23.4 mi – about 45 mins**

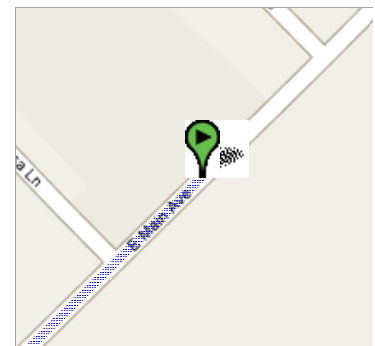
**1505 E Main Ave
Morgan Hill, CA 95037**
Drive: 23.4 mi – about 45 mins

Overview



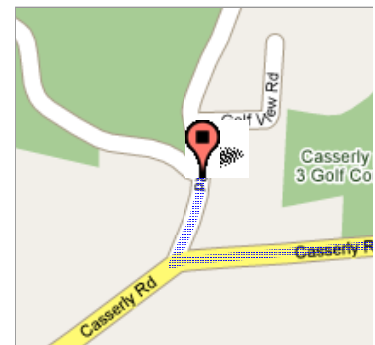
- | | |
|---|-------------------|
| 1. Head southwest on E Main Ave toward Casa Ln | 1.4 mi
4 mins |
| 2. Turn left at Butterfield Blvd | 0.5 mi
1 min |
| 3. Turn right at E Dunne Ave | 0.3 mi
1 min |
| 4. Turn left at Monterey St | 1.5 mi
4 mins |
| 5. Turn right at Watsonville Rd | 7.3 mi
12 mins |
| 6. Turn right at CA-152/Hecker Pass Hwy | 9.6 mi
18 mins |
| 7. Turn right at Casserly Rd | 2.6 mi
5 mins |
| 8. Turn right at Smith Rd | 0.1 mi |

Start



**Spring Hills Golf Course
31 Smith Rd, Watsonville, CA 95076**

End



These directions are for planning purposes only. You may find that construction projects, traffic, or other events may cause road conditions to differ from the map results.

Map data ©2007 NAVTEQ™

Map data ©2007
NAVTEQ™