



Start **1505 E Main Ave**
Morgan Hill, CA 95037

End **17 Mile Dr**
Pebble Beach, CA 93953

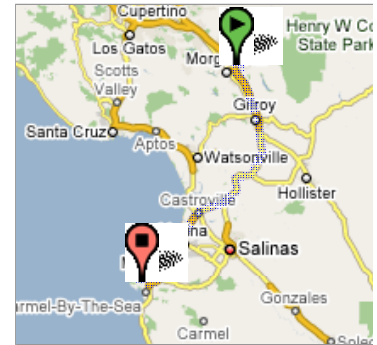
Travel **57.7 mi – about 1 hour 10 mins**

Save trees. Go green.
 Download Google Maps for
 Text maps to 46645.

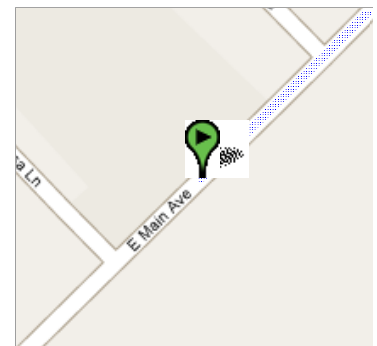
1505 E Main Ave
Morgan Hill, CA 95037
 Drive: 57.7 mi – about 1 hour 10 mins

- | | |
|--|--------------------|
| 1. Head northeast on E Main Ave toward Elm Ave | 0.4 mi
1 min |
| 2. Turn right at Hill Rd | 1.1 mi
3 mins |
| 3. Turn right at E Dunne Ave | 1.2 mi
3 mins |
| 4. Turn left to merge onto US-101 S toward Los Angeles | 29.1 mi
31 mins |
| 5. Take the CA-156 W ramp to Monterey Peninsula | 0.5 mi
1 min |
| 6. Merge onto CA-156 | 6.0 mi
7 mins |
| 7. Merge onto CA-1 S | 15.4 mi
15 mins |
| 8. Take exit 399A for CA-68 W toward Pacific Grove/Pebble Beach | 0.3 mi |
| 9. Turn right at CA-68 | 2.0 mi
4 mins |
| 10. Turn left at SFB Morse Dr
Partial toll road | 0.7 mi
2 mins |
| 11. Slight left at Congress Rd | 0.4 mi
1 min |
| 12. Turn left to stay on Congress | 0.6 mi
2 mins |

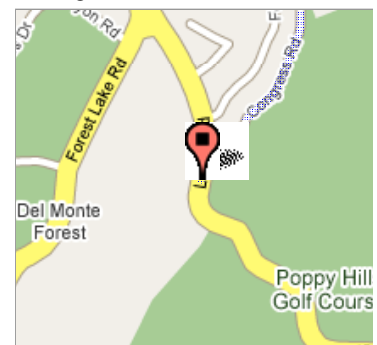
Overview



Start



End



Map data ©2007
 NAVTEQ™

Rd

 **17 Mile Dr**
Pebble Beach, CA 93953

These directions are for planning purposes only. You may find that construction projects, traffic, or other events may cause road conditions to differ from the map results.

Map data ©2007 NAVTEQ™