



Start **1505 E Main Ave
Morgan Hill, CA
95037**

End **1285 Escuela Pkwy
Milpitas, CA 95035**

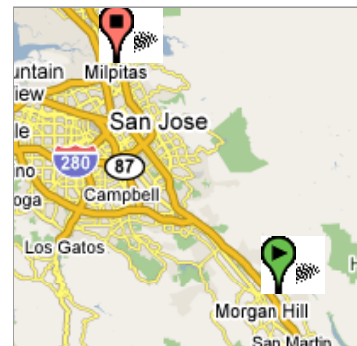
Travel **29.5 mi – about 33
mins**

Save trees. Go green!
Download Google Maps for mobile
Text maps to 466453

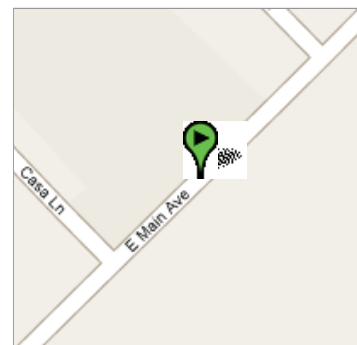
**1505 E Main Ave
Morgan Hill, CA 95037**
Drive: 29.5 mi – about 33 mins

- | | |
|---|--------------------|
| 1. Head northeast on E Main Ave toward Elm Ave | 0.7 mi
2 mins |
| 2. E Main Ave turns left and becomes Cochrane Rd | 2.3 mi
4 mins |
| 3. Take the ramp onto US-101 N | 16.5 mi
16 mins |
| 4. Take the exit onto I-680 N toward Sacramento | 9.0 mi
9 mins |
| 5. Take the Jacklin Rd exit | 0.3 mi |
| 6. Turn left at Jacklin Rd | 0.5 mi
2 mins |
| 7. Turn right at Escuela Pkwy | 374 ft |

Overview



Start

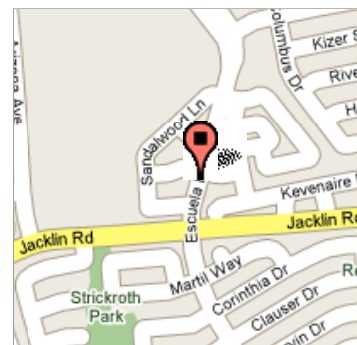


**1285 Escuela Pkwy
Milpitas, CA 95035**

These directions are for planning purposes only. You may find that construction projects, traffic, or other events may cause road conditions to differ from the map results.

Map data ©2007 NAVTEQ™

End



Map data ©2007
NAVTEQ™