



Start **1505 E Main Ave  
Morgan Hill, CA  
95037**

End **10100 Finch Ave  
Cupertino, CA 95014**

Travel **30.9 mi – about 36  
mins**

**Save trees. Go green!**  
Download Google Maps for mobile  
Text maps to 466453

**1505 E Main Ave  
Morgan Hill, CA 95037**  
Drive: 30.9 mi – about 36 mins

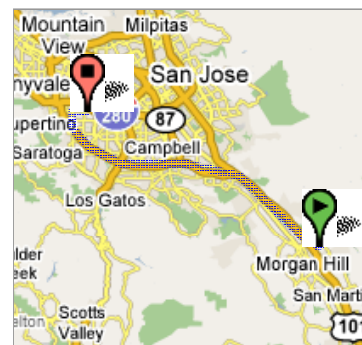
- |   |                    |
|---|--------------------|
| 1. Head <b>northeast</b> on <b>E Main Ave</b><br>toward <b>Elm Ave</b>                              | 0.7 mi<br>2 mins   |
| 2. <b>E Main Ave</b> turns <b>left</b> and<br>becomes <b>Cochrane Rd</b>                            | 2.3 mi<br>4 mins   |
| 3. Take the ramp onto <b>US-101 N</b>   | 8.6 mi<br>8 mins   |
| 4. Take exit <b>377A</b> to merge onto<br><b>CA-85 N</b> toward <b>Cupertino/<br/>Mountain View</b> | 16.0 mi<br>15 mins |
| 5. Take the <b>De Anza Blvd</b> exit  | 0.5 mi<br>1 min    |
| 6. Slight <b>right</b> at <b>S de Anza Blvd</b>   | 1.5 mi<br>3 mins   |
| 7. Turn <b>right</b> at <b>Stevens Creek Blvd</b>   | 1.2 mi<br>3 mins   |
| 8. Turn <b>right</b> at <b>Finch Ave</b>  | 400 ft             |

**10100 Finch Ave  
Cupertino, CA 95014**

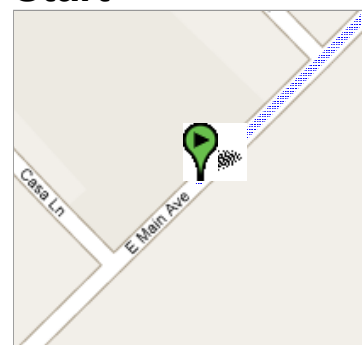
These directions are for planning purposes only. You may find that construction projects, traffic, or other events may cause road conditions to differ from the map results.

Map data ©2007 NAVTEQ™

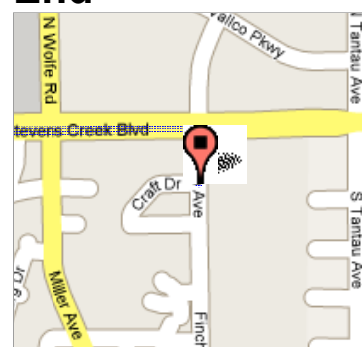
### Overview



### Start



### End



Map data ©2007  
NAVTEQ™