



Start **1505 E Main Ave
Morgan Hill, CA 95037**






End **Burlingame High School
1 Mangini Way,
Burlingame, CA 94010**

Travel **54.6 mi – about 59 mins, up
to 1 hour 20 mins in traffic**

Save trees. Go green!
Download Google Maps for mobile
Text **maps** to **466453**

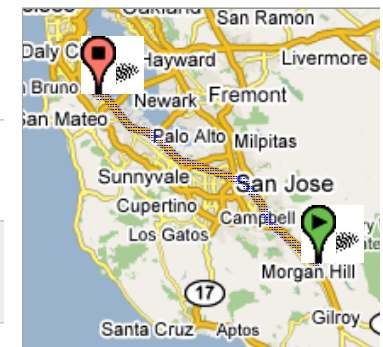
 **1505 E Main Ave
Morgan Hill, CA 95037**

Drive: 54.6 mi – about 59 mins, up to 1 hour 20 mins in traffic

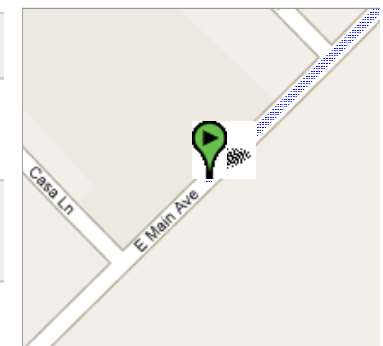
- | | |
|---|--------------------|
| 1. Head northeast on E Main Ave toward Elm Ave | 0.7 mi 2 mins |
|  2. E Main Ave turns left and becomes Cochrane Rd | 2.3 mi 4 mins |
| 3. Take the ramp onto US-101 N | 49.9 mi 48 mins |
| 4. Take the Peninsula Ave exit toward Burlingame | 0.1 mi |
|  5. Turn right at Peninsula Ave | 0.9 mi 3 mins |
|  6. Turn right at California Dr | 0.4 mi 2 mins |
|  7. Turn right at North Ln | 246 ft |
|  8. Turn left at Carolan Ave | 0.2 mi |

 **Burlingame High School**

Overview



Start

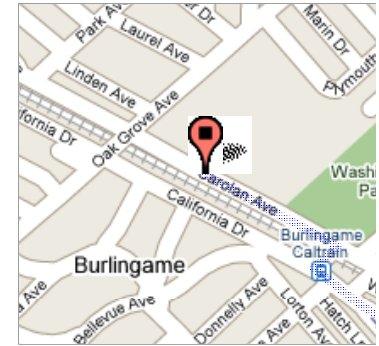


End

1 Mangini Way, Burlingame, CA 94010

These directions are for planning purposes only. You may find that construction projects, traffic, or other events may cause road conditions to differ from the map results.

Map data ©2007 NAVTEQ™



Map data ©2007
NAVTEQ™